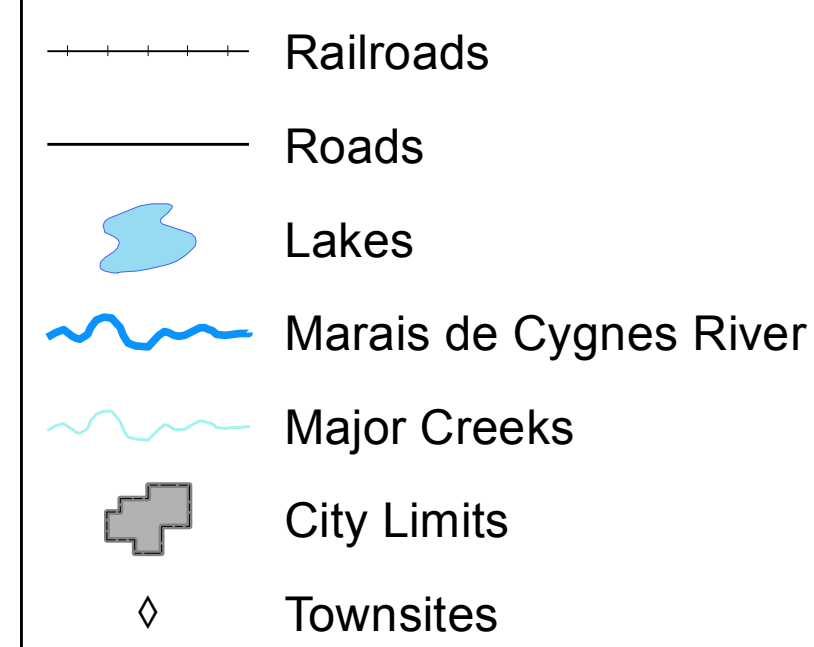
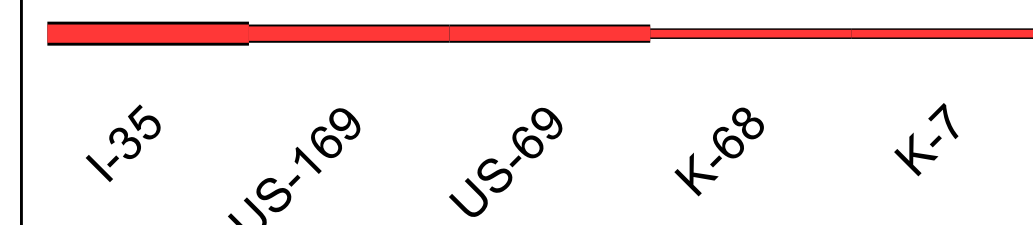





Miami County Zoning Map

Legend

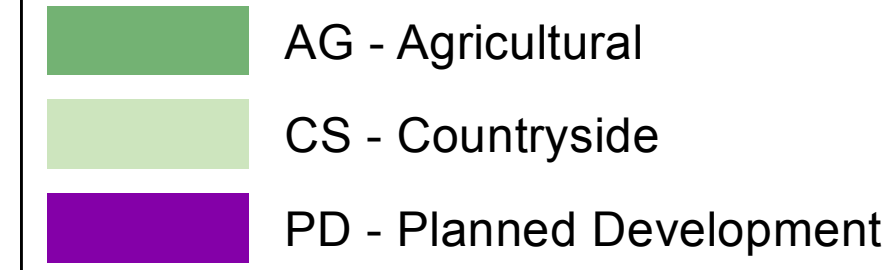
Highways



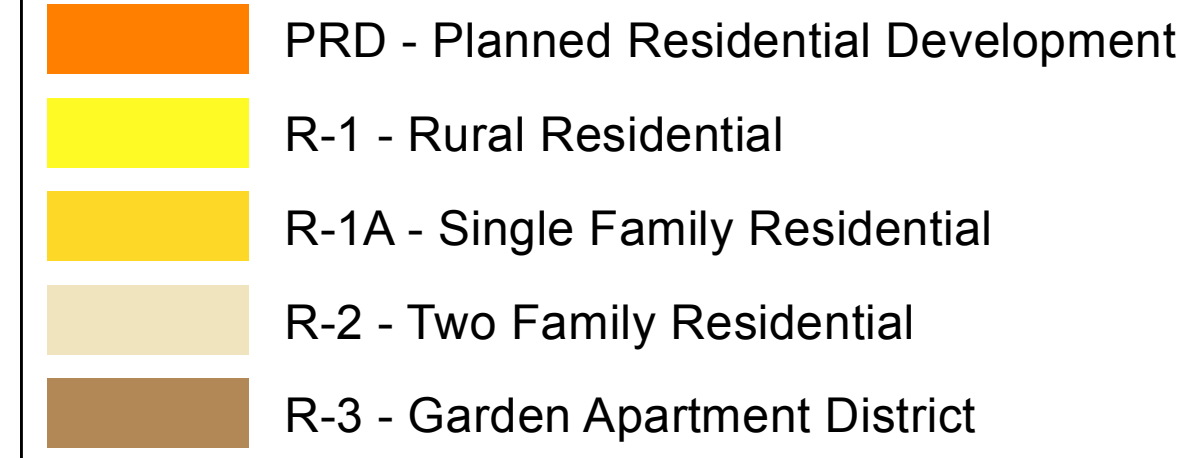
Communication Areas



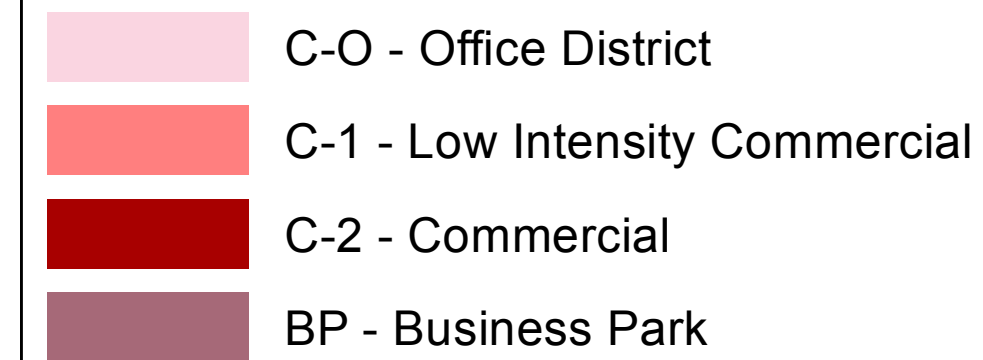
Countryside, Agricultural, & Planned Dev.



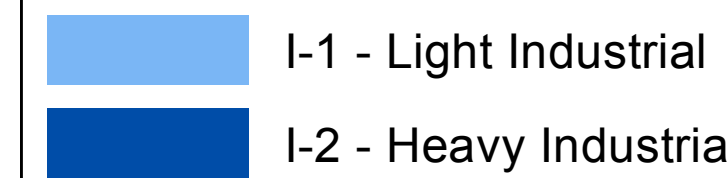
Residential



Commercial



Industrial



For more information, contact:

Miami County Planning Dept.
201 S. Pearl, Suite 201
Paola, KS 66071-1777
(913) 294-9553

www.miamicountyks.org/planning.html

Official copy of zoning district map incorporated into zoning regulations on September 1, 2011 by adoption of a resolution of the Board of County Commissioners on the 24th day of August, 2011.

